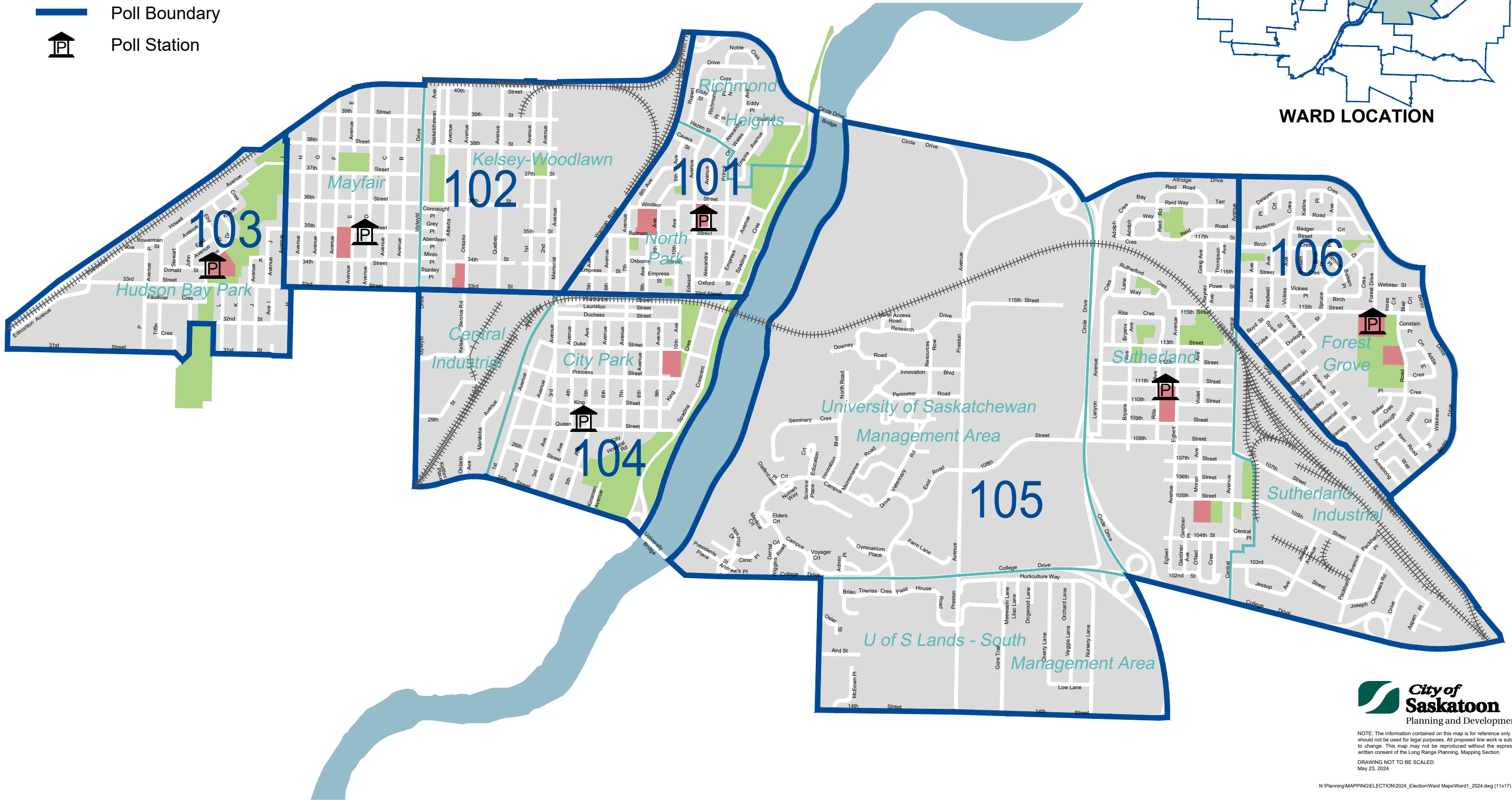
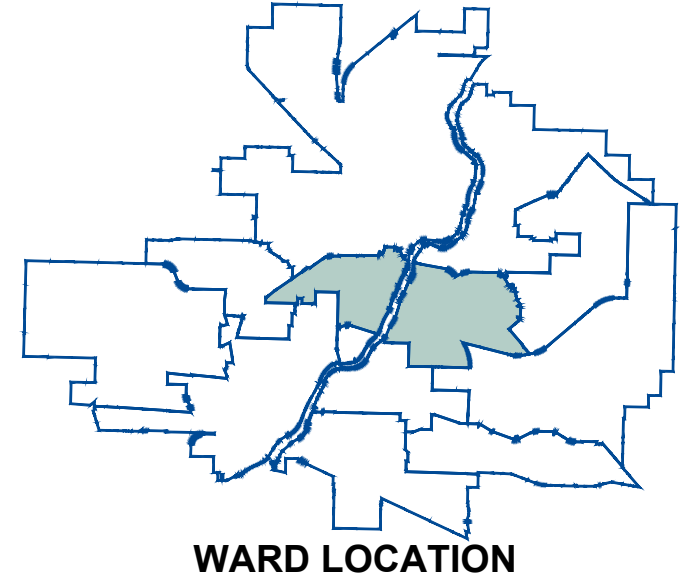


Ward 1

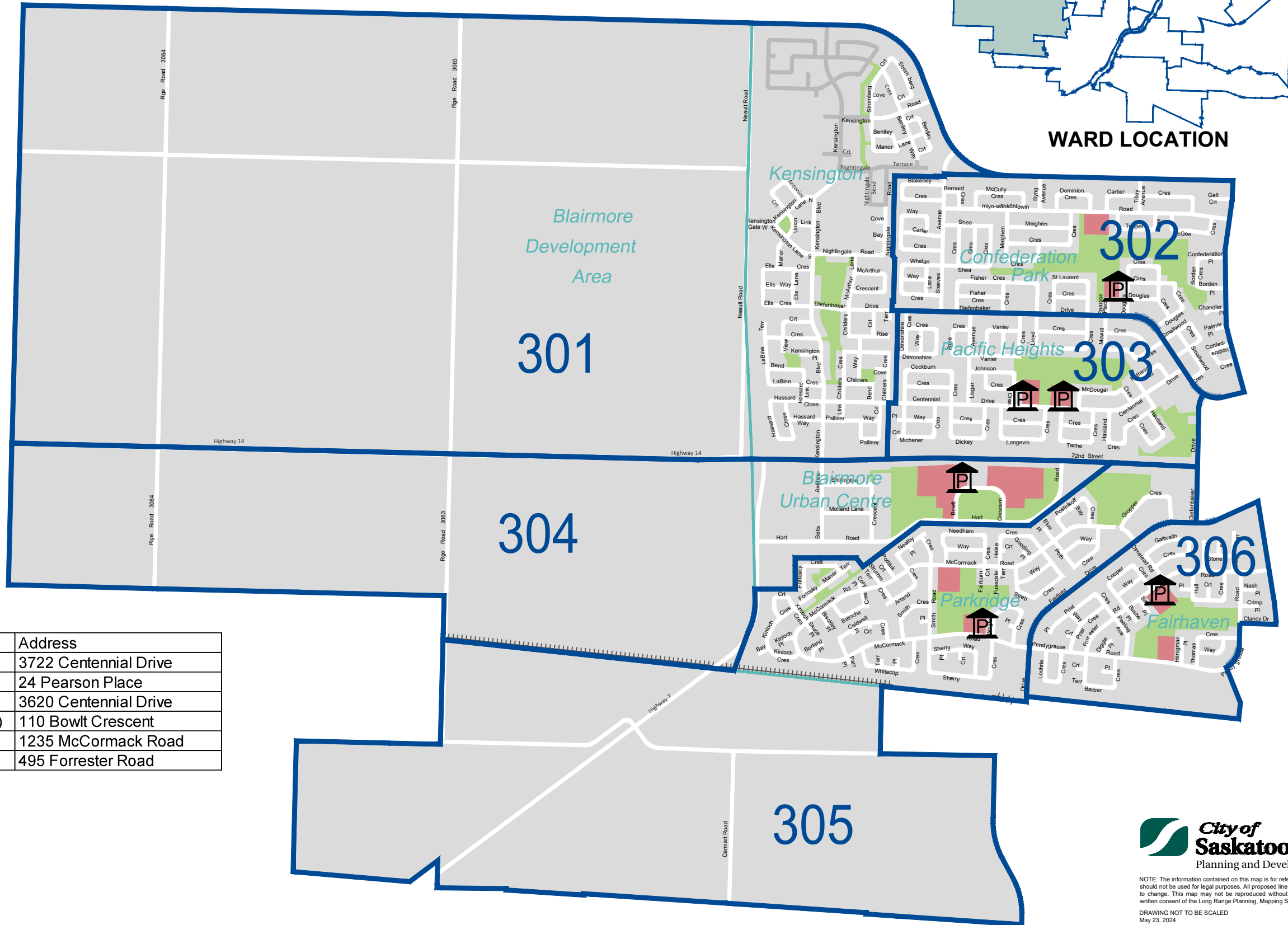
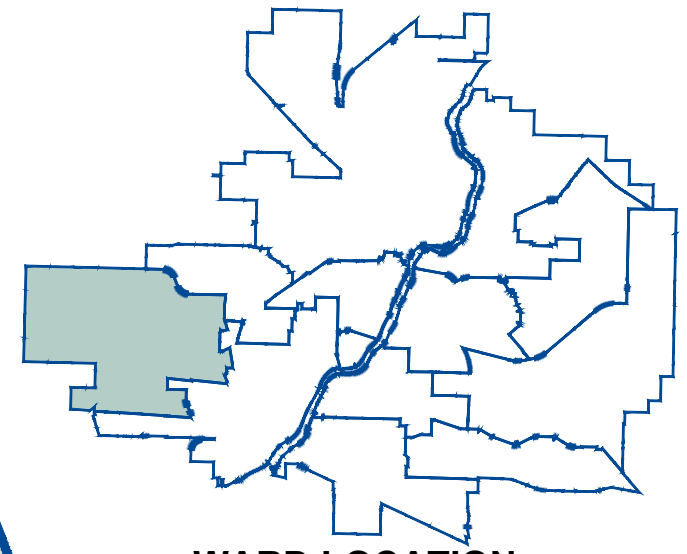
Ward	Poll ID	Facility	Address
1	101	École St Paul	1527 Alexandra Avenue
1	102	Carpenter's Church	1339 Avenue D North
1	103	École Henry Kelsey	16 Valens Drive
1	104	First Mennonite Church	418 Queen Street
1	105	Sutherland School	211 111th Street
1	106	École Forest Grove School	501 115th Street East

- Parks
- Schools
- Neighbourhood Boundary
- Poll Boundary
- Poll Station



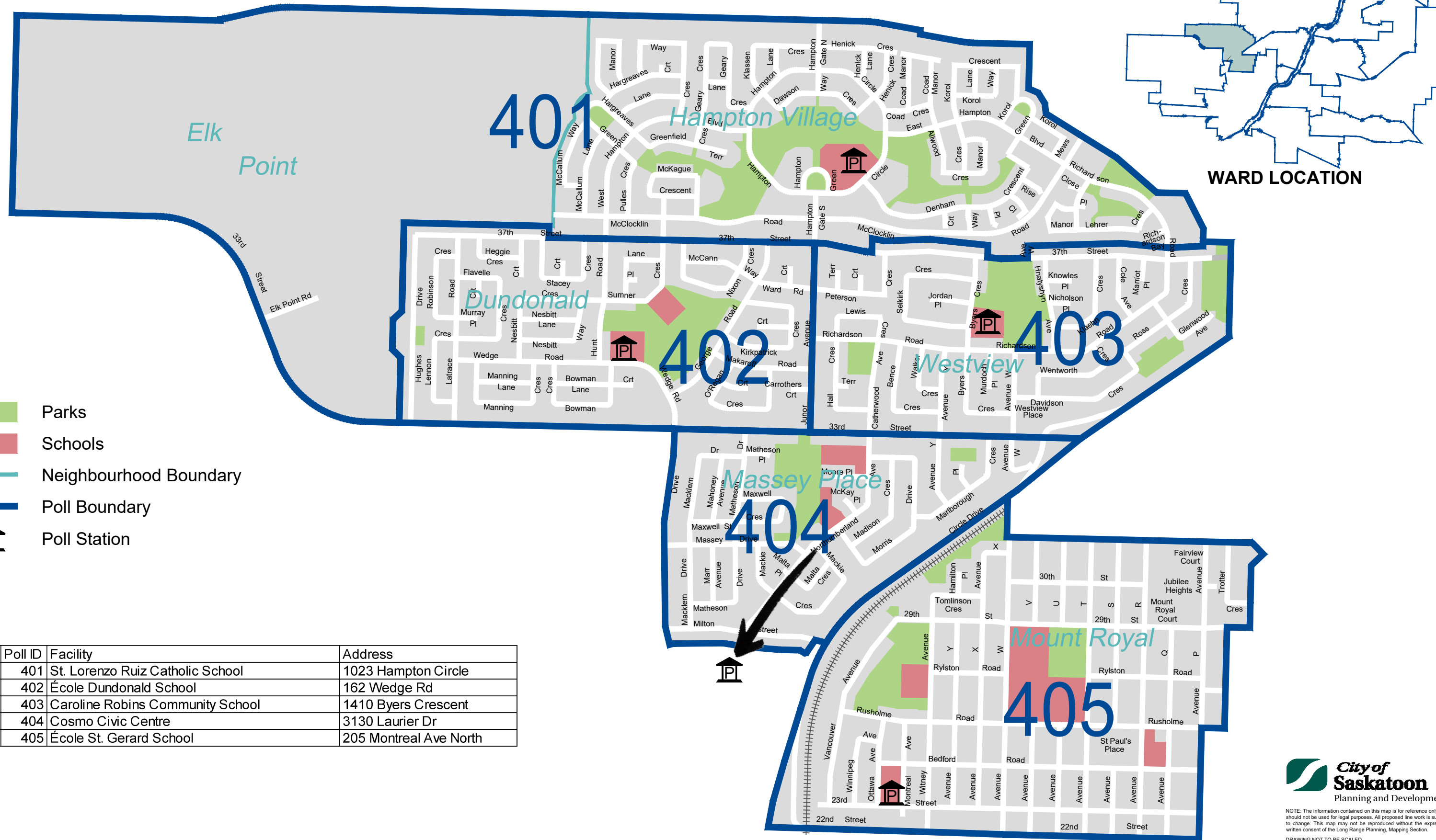
Ward 3

-  Parks
-  Schools
-  Neighbourhood Boundary
-  Poll Boundary
-  Poll Station



Ward	Poll ID	Facility	Address
3	301	Father Vachon School *	3722 Centennial Drive
3	302	Bishop Roborecki School	24 Pearson Place
3	303	Lester B. Pearson School	3620 Centennial Drive
3	304	Bethlehem Catholic High School (Shaw Centre)	110 Bowlt Crescent
3	305	St. Marguerite Catholic School	1235 McCormack Road
3	306	Fairhaven School	495 Forrester Road

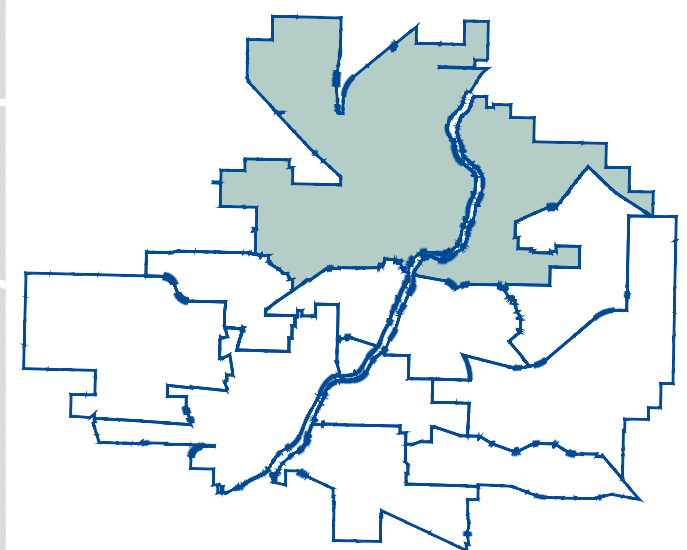
Ward 4



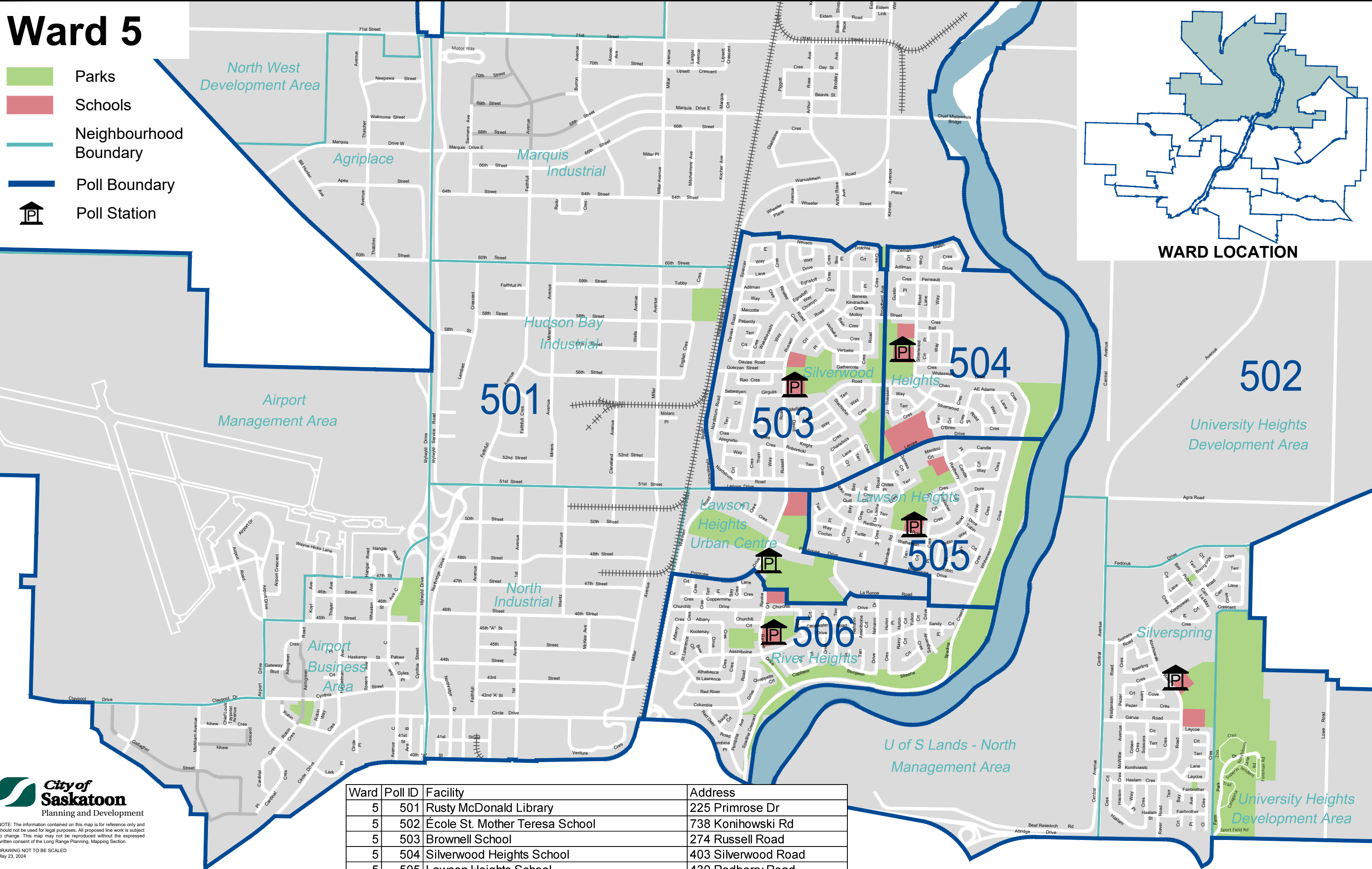
Ward	Poll ID	Facility	Address
4	401	St. Lorenzo Ruiz Catholic School	1023 Hampton Circle
4	402	École Dundonald School	162 Wedge Rd
4	403	Caroline Robins Community School	1410 Byers Crescent
4	404	Cosmo Civic Centre	3130 Laurier Dr
4	405	École St. Gerard School	205 Montreal Ave North

Ward 5

- Parks
- Schools
- Neighbourhood Boundary
- Poll Boundary
- PI Poll Station



WARD LOCATION



Ward	Poll ID	Facility	Address
5	501	Rusty McDonald Library	225 Primrose Dr
5	502	École St. Mother Teresa School	738 Konihowski Rd
5	503	Brownell School	274 Russell Road
5	504	Silverwood Heights School	403 Silverwood Road
5	505	Lawson Heights School	430 Redberry Road
5	506	École River Heights School	60 Ravine Drive



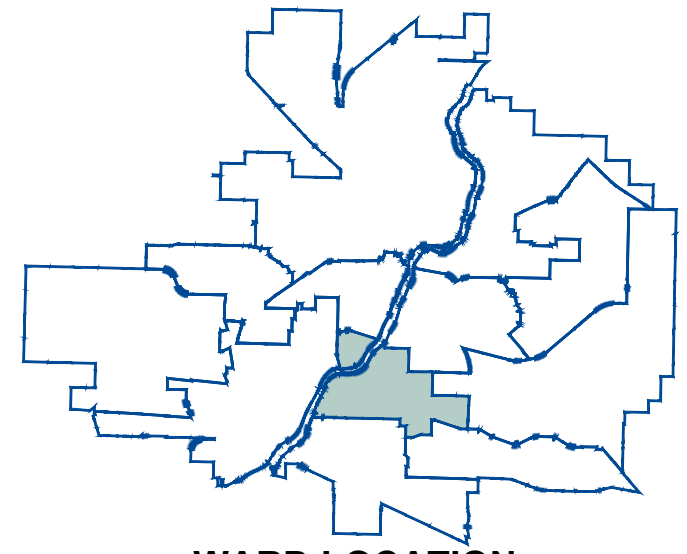
NOTE: The information contained on this map is for reference only and should not be used for legal purposes. All proposed line work is subject to change. This map may not be reproduced without the expressed written consent of the Long Range Planning, Mapping Section.

DRAWING NOT TO BE SCALED
May 23, 2024

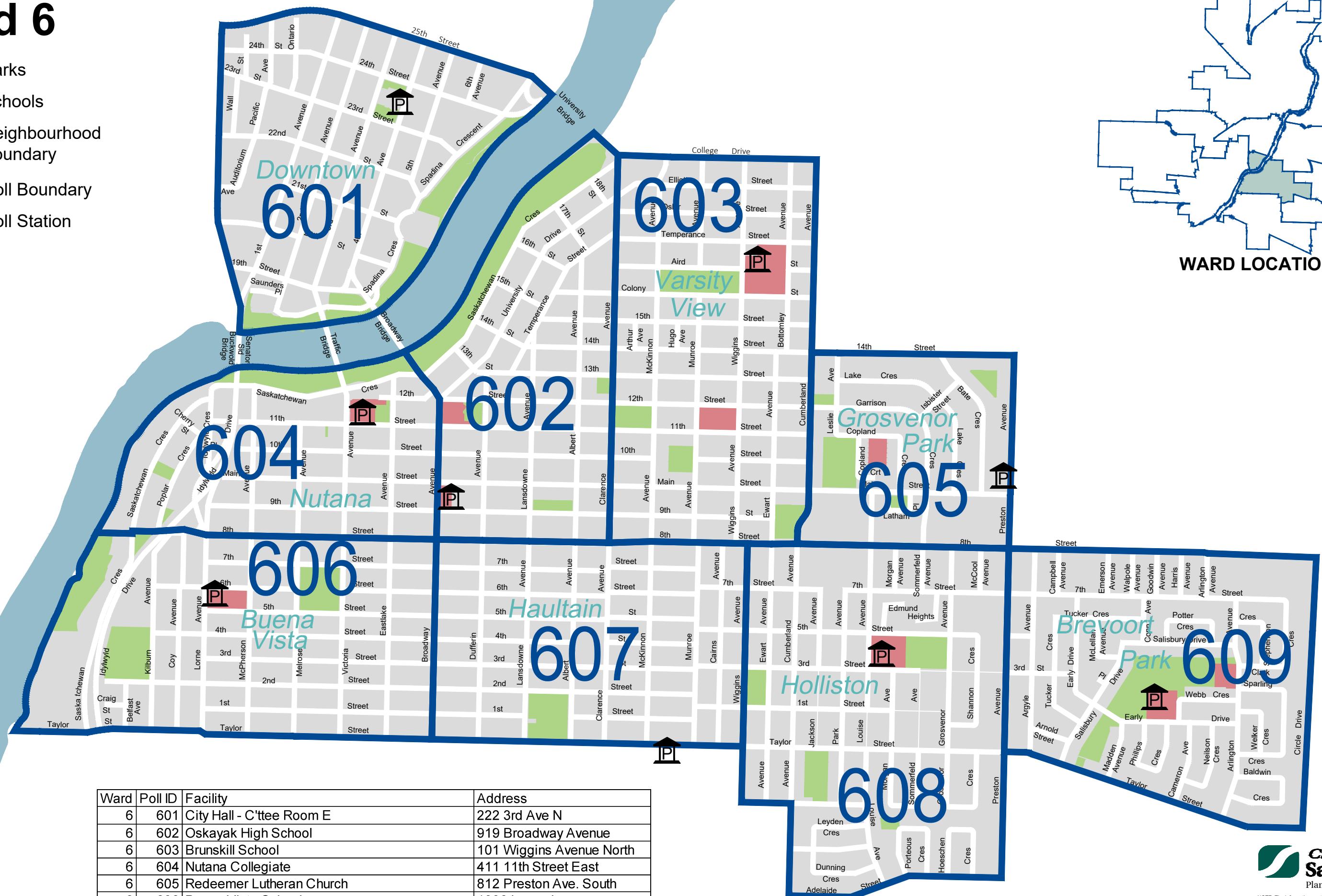
N:\Planning\MAPPING\ELECTION2024_Election\Ward Maps\Ward5_2024.dwg (11x17)

Ward 6

- Parks
- Schools
- Neighbourhood Boundary
- Poll Boundary
- PI Poll Station



WARD LOCATION








Ward	Poll ID	Facility	Address
6	601	City Hall - C'ttee Room E	222 3rd Ave N
6	602	Oskayak High School	919 Broadway Avenue
6	603	Brunskill School	101 Wiggins Avenue North
6	604	Nutana Collegiate	411 11th Street East
6	605	Redeemer Lutheran Church	812 Preston Ave. South
6	606	Buena Vista School	1306 Lorne Avenue
6	607	St Philip School	1901 Haultain Ave
6	608	Holliston School	1511 Louise Avenue
6	609	Brevooft Park School	2809 Early Drive

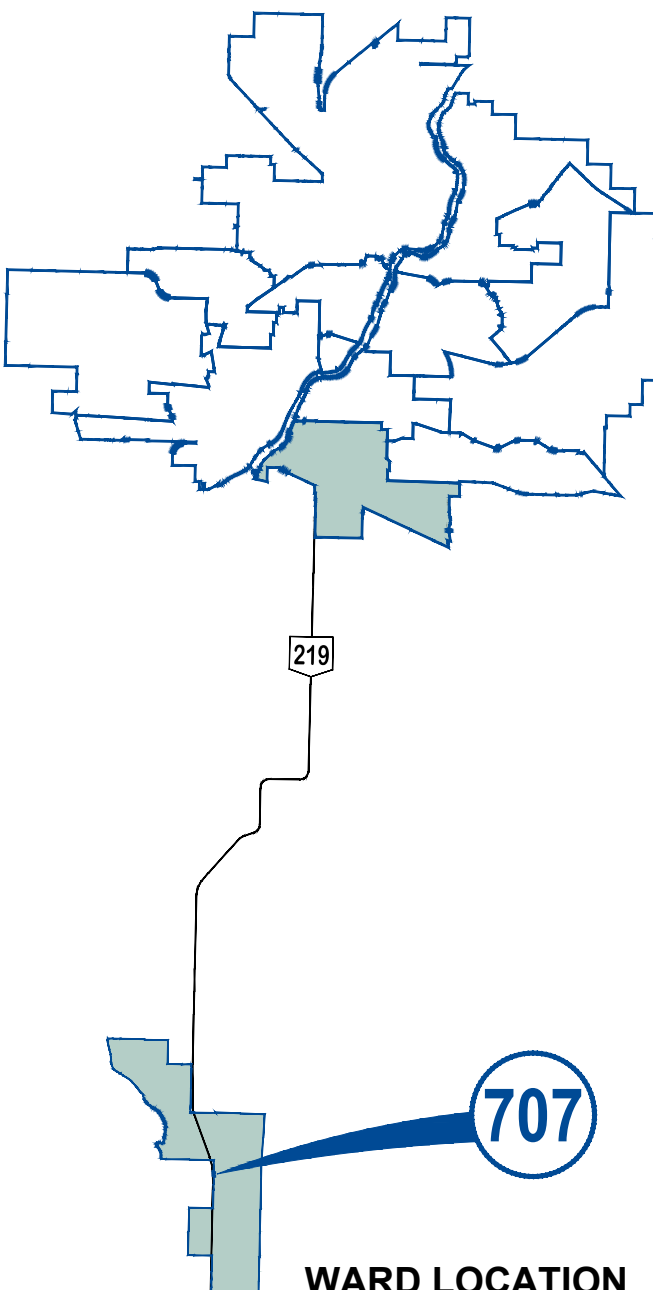
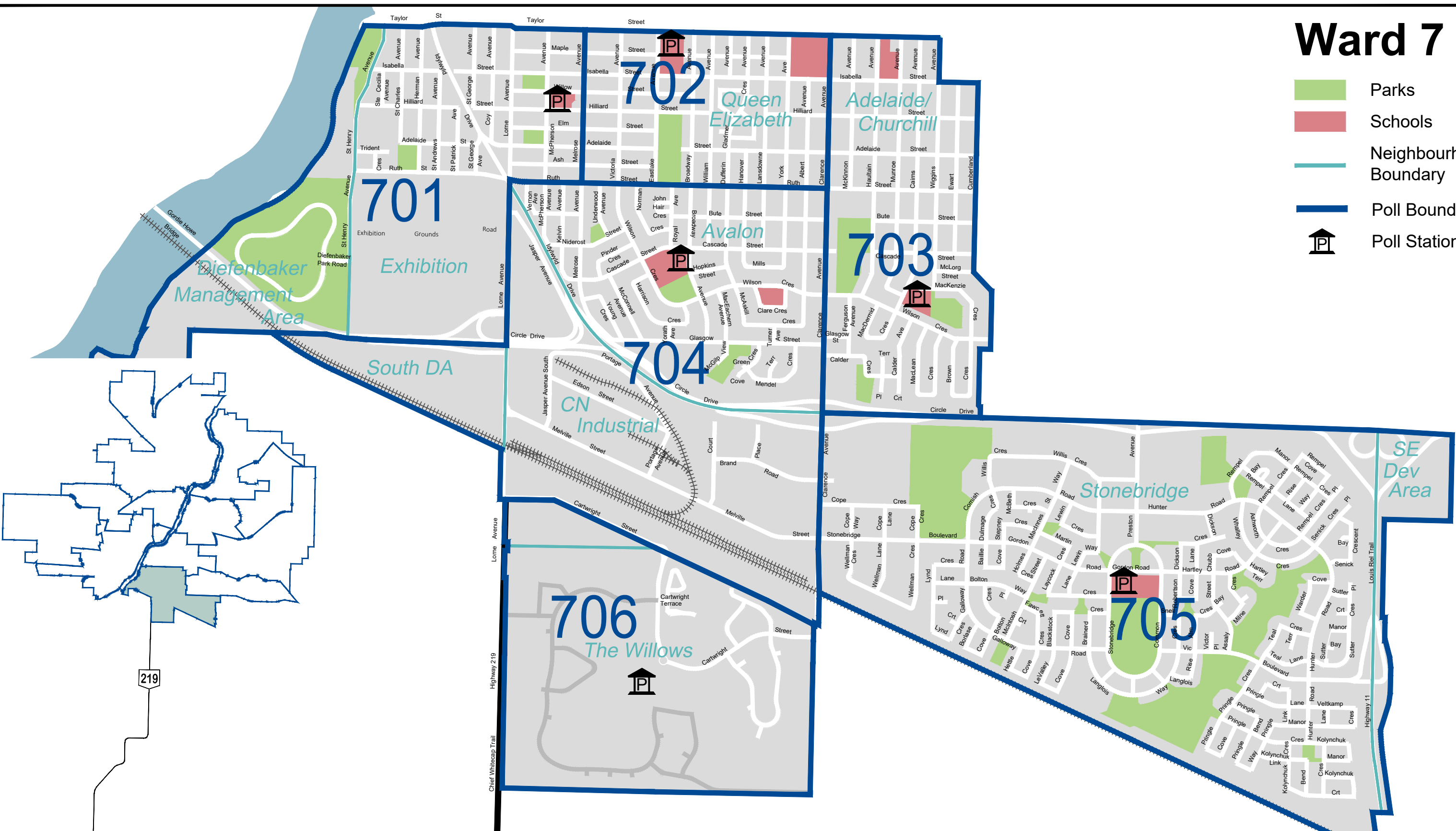


NOTE: The information contained on this map is for reference only and should not be used for legal purposes. All proposed line work is subject to change. This map may not be reproduced without the expressed written consent of the Long Range Planning, Mapping Section.

DRAWING NOT TO BE SCALED
May 23, 2024

Ward 7

-  Parks
-  Schools
-  Neighbourhood Boundary
-  Poll Boundary
-  Poll Station



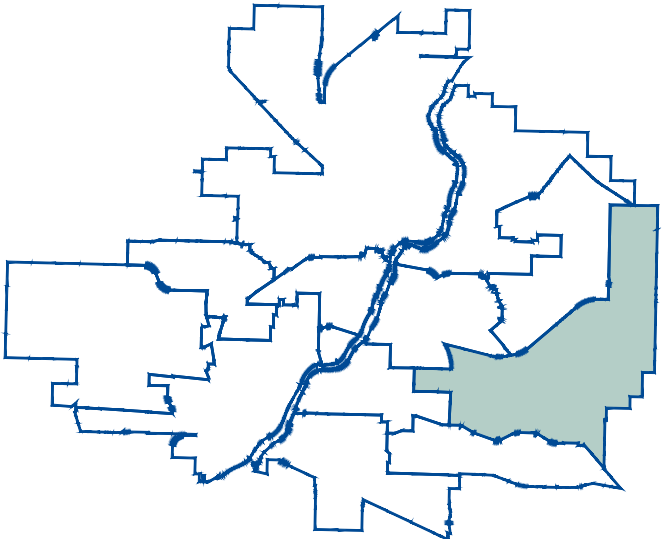
Ward	Poll ID	Facility	Address
7	701	St. Frances Cree Bilingual School	2141 McPherson Ave
7	702	Queen Elizabeth School	1905 Eastlake Avenue
7	703	Hugh Cairns School	2621 Cairns Avenue
7	704	John Lake School	2606 Broadway Avenue
7	705	Chief Whitecap School	812 Gordon Road
7	706	The Willows Golf & Country Club	382 Cartwright Street
7	707	Whitecap Dakota Community Fire Hall	Chief Whitecap Trail



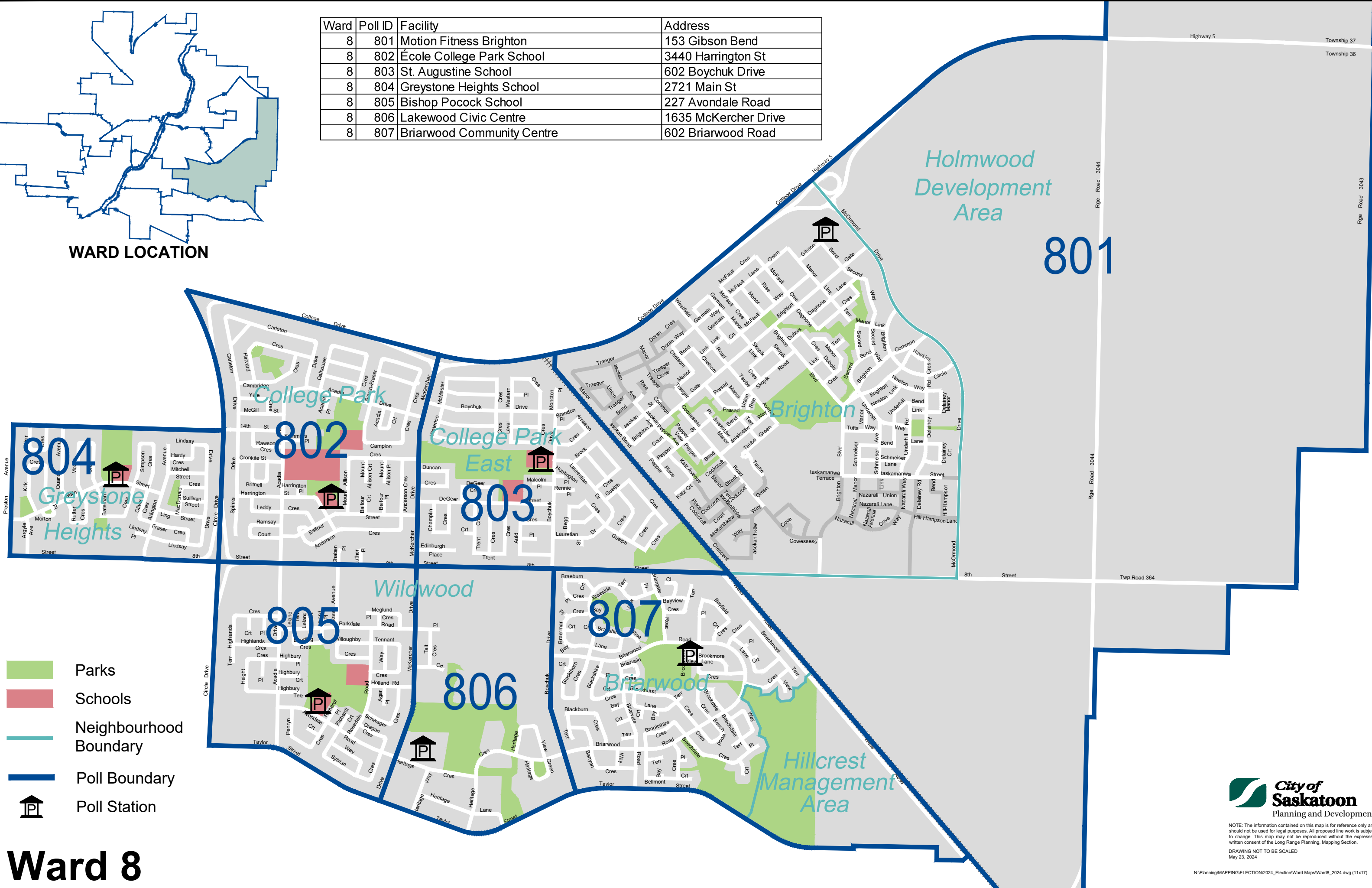
NOTE: The information contained on this map is for reference only and should not be used for legal purposes. All proposed line work is subject to change. This map may not be reproduced without the expressed written consent of the Long Range Planning, Mapping Section.

DRAWING NOT TO BE SCALED
May 23, 2024

Ward	Poll ID	Facility	Address
8	801	Motion Fitness Brighton	153 Gibson Bend
8	802	École College Park School	3440 Harrington St
8	803	St. Augustine School	602 Boychuk Drive
8	804	Greystone Heights School	2721 Main St
8	805	Bishop Pocock School	227 Avondale Road
8	806	Lakewood Civic Centre	1635 McKercher Drive
8	807	Briarwood Community Centre	602 Briarwood Road



WARD LOCATION



- Parks
- Schools
- Neighbourhood Boundary
- Poll Boundary
- P

 Poll Station

Ward 8



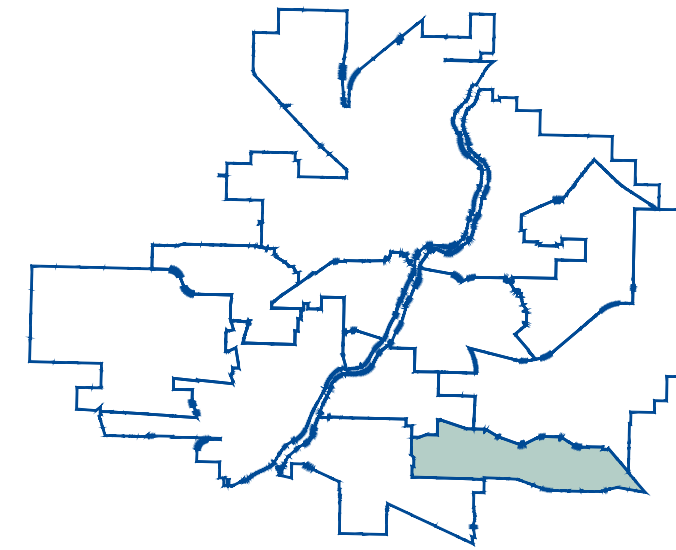
NOTE: The information contained on this map is for reference only and should not be used for legal purposes. All proposed line work is subject to change. This map may not be reproduced without the expressed written consent of the Long Range Planning, Mapping Section.

DRAWING NOT TO BE SCALED
May 23, 2024

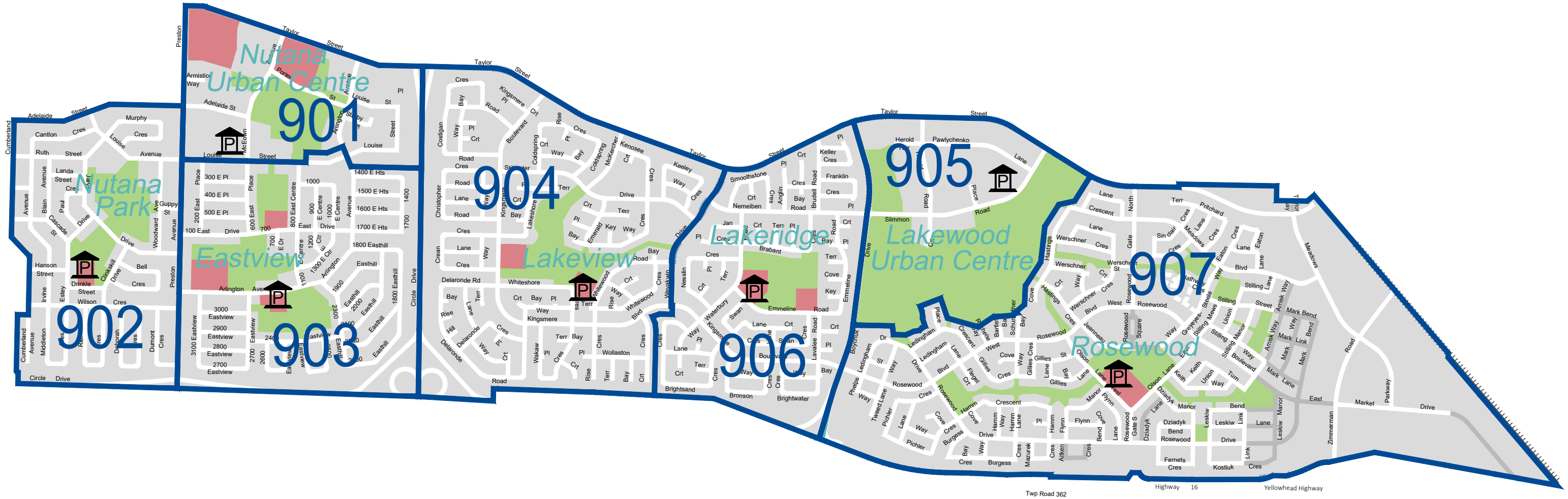
Ward 9

- Parks
- Schools
- Neighbourhood Boundary
- Poll Boundary
- P
Poll Station

Ward	Poll ID	Facility	Address
9	901	Market Mall	2325 Preston Ave S
9	902	Prince Philip School	1715 Drinkle Street
9	903	Pope John Paul II School	3035 Arlington Avenue
9	904	St. Bernard School	203 Whiteshore Crescent
9	905	Elim Church	419 Slimmon Road
9	906	Lakeridge School	305 Waterbury Road
9	907	St. Thérèse of Lisieux School	123 Olson Lane West

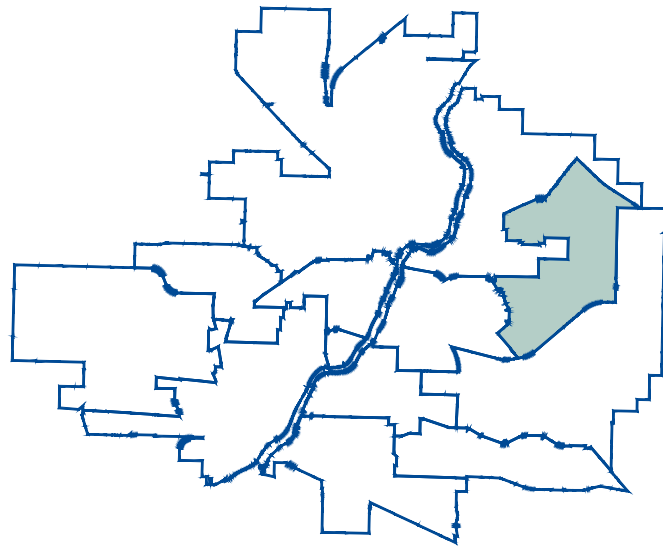


WARD LOCATION



Twp Road 362 Highway 16 Yellowhead Highway

Ward 10



WARD LOCATION

-  Parks
-  Schools
-  Neighbourhood Boundary
-  Poll Boundary
-  Poll Station

Ward	Poll ID	Facility	Address
10	1001	St Nicholas School	530 Manek Road
10	1002	Sylvia Fedoruk School	628 Manek Road
10	1003	Willowgrove School	805 Stensrud Road
10	1004	Alice Turner Library	110 Nelson Road
10	1005	Dr. John G. Egnatoff School	225 Kenderdine Road
10	1006	Father Robinson Catholic School	530 Rogers Road

